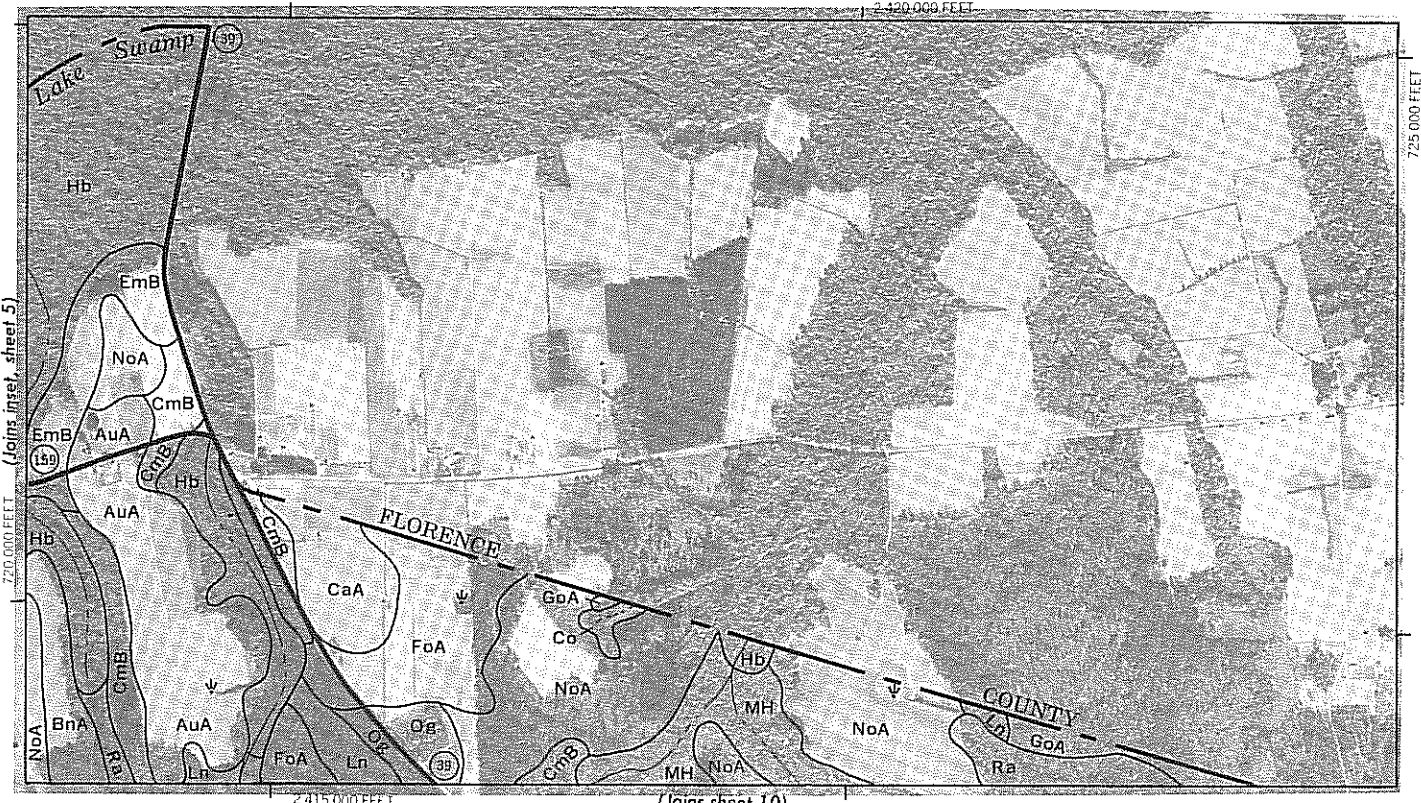
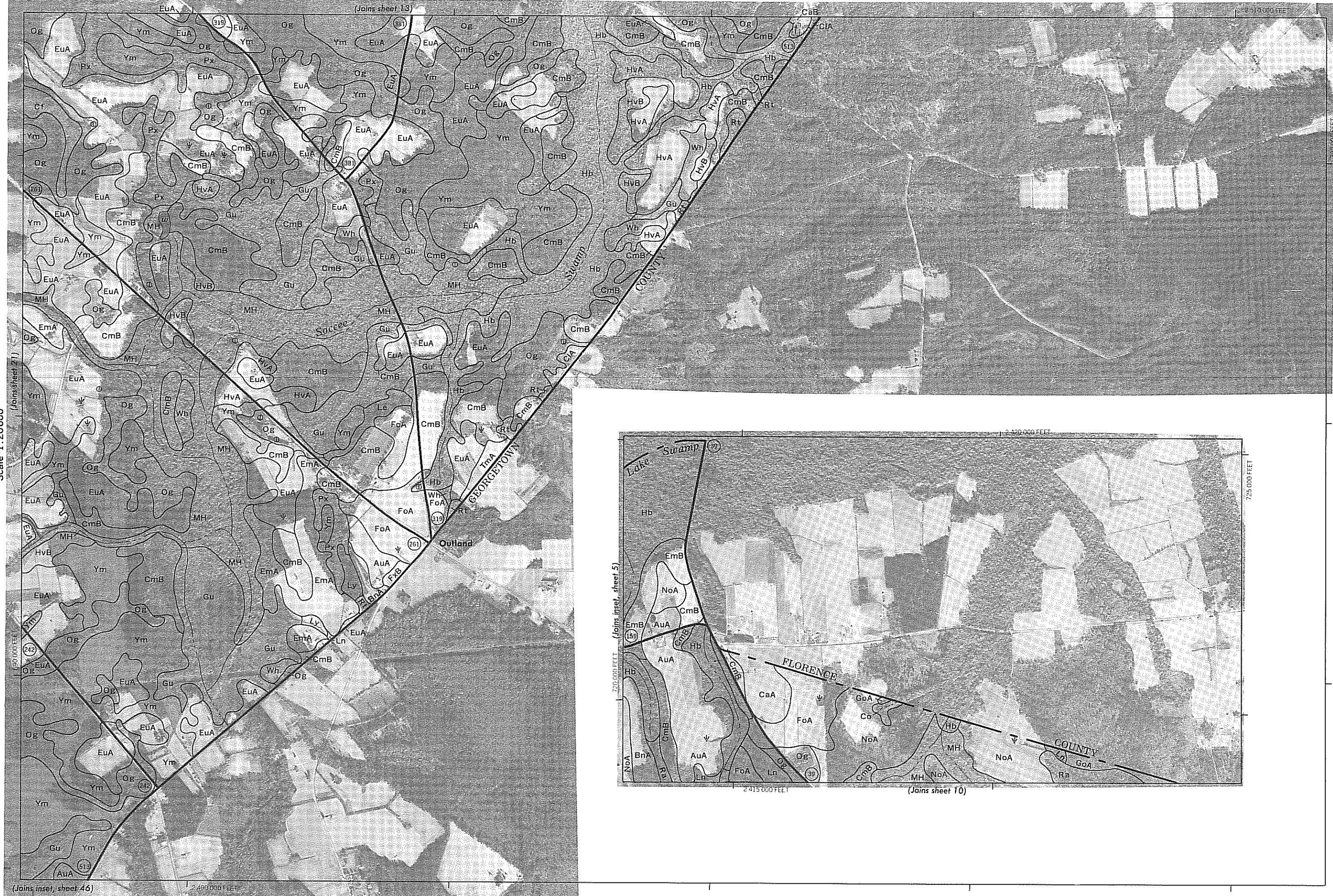
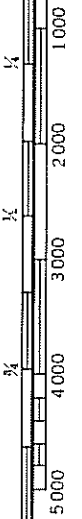




1 Mile  
5,000 Feet

Scale: 1:20,000



This map is compiled on 1974 aerial photography by the U.S. Department of Agriculture, Soil Conservation Service and cooperating agencies. Contour line ticks and road division centers, if shown, are approximately placed.